

The MUNDLESLEY Observation TRAIL

Set by - Nigel Holmes

Follow the trail and solve the clues

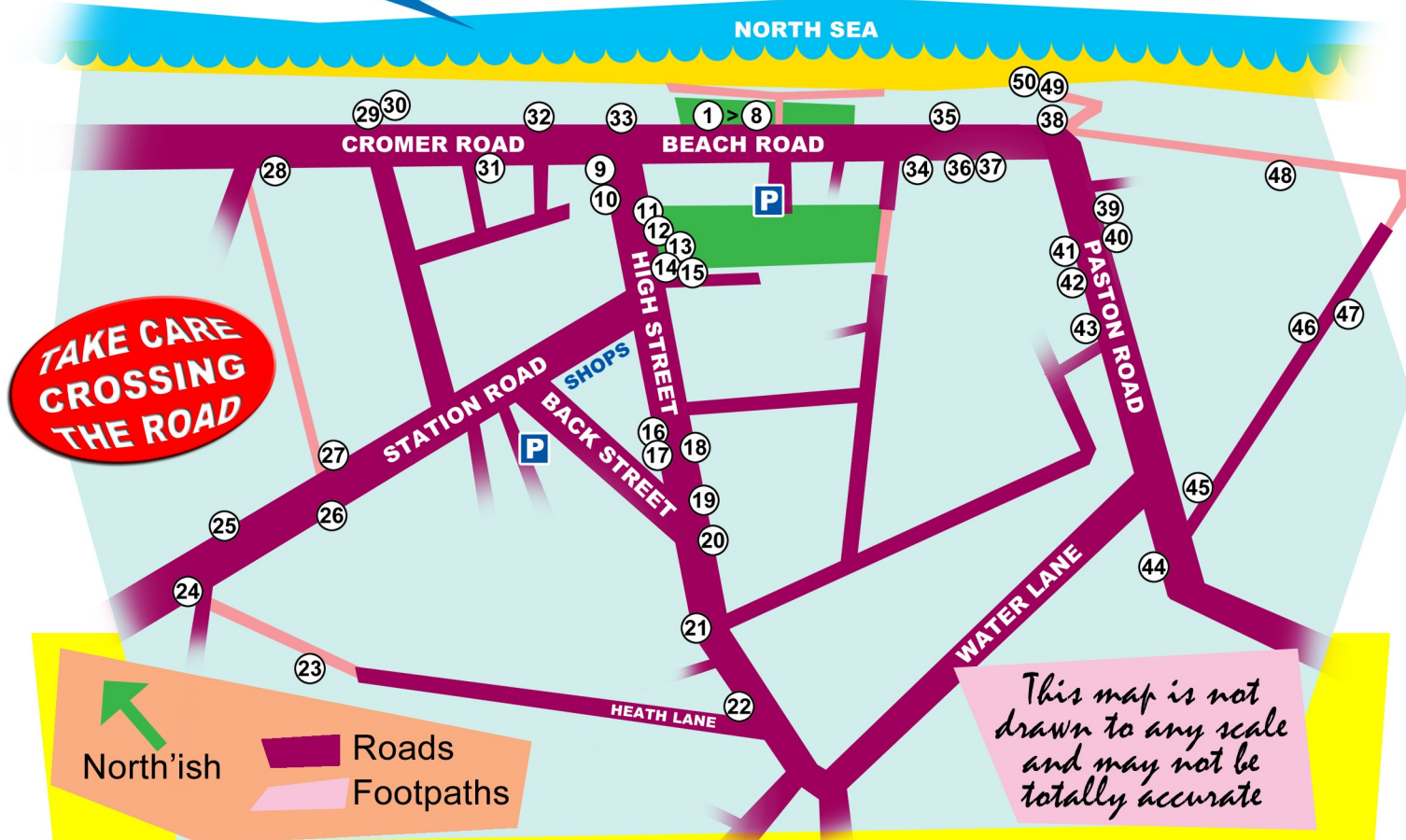
One point for each correct answer

This is a Very Important Notice

Everything on this trail is visible from a public road or footpath.

DO NOT TRESPASS on private land or enter anyone's garden.

Mundesley is a quiet village, but look both ways before you cross a road to find a clue. No extra points are given to anyone who gets squashed.



This observation trail is **FREE** - Enjoy! Have fun!

There is no prize, except for your own satisfaction and the knowledge you have gained about Mundesley

USE YOUR PHONE'S CAMERA ➔

If you need a **FREE** copy for a friend, scan this QR code to download



Is this getting too easy?

18 Between Cowper House and Cowper Barn, how many X's are on the cobbled wall?



Name the house with the cobbled pyramids.

20



This finial is at the very top of what building?

21



An old finger post has lost its pointy fingers. But it still retains the name of the makers, in the lower section of the pole. What is that makers name?

22




This post box is on a pole. Going into the path to the side of this post box are several other posts. What is on the top of the tallest?

23



Which one of your relations does the "Green-man" on the tree remind you of?

24



Four! You are requested to keep to... which direction?

25




Here's one that's really difficult to find
To the left of the gate into "McDermott Field" sits a large marker stone that is often covered with weeds and brambles. On this is a brass plaque. He "Loved this place and Derbyshire schools camp" but what year did he die?

28



Name the boat that is on the left of the Millennium Garden?

26



How many of these slits are there in the front of the old barn wall?

27



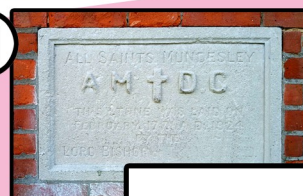
On the road below the SV sign is a metal cover plate. What is the word on this plate that begins with a "W" and ends with an "R"?

30



This is a very interesting and unusual cast iron grave marker. How many are there?

31




The stone on the church/community rooms was layed by the Lord Bishop of which Norfolk market town?

29




In the church yard there is a stunning sculpture of an angel carrying a horn. (The symbol of judgment day, entry into heaven and the resurrection.) Who was the first person to be buried in this plot?

32



In this picture, what two words have been removed from the plaque on the library?

33



Pointing to Knapton, Trimingham and where else?

BRINGING US NEATLY BACK TO THE SEA FRONT

Let's go the other way.

34



What have people been doing in this building since 1925?

35



On the side of the Ship Inn are two lovely old lamps. What name is embossed on the glass?



36



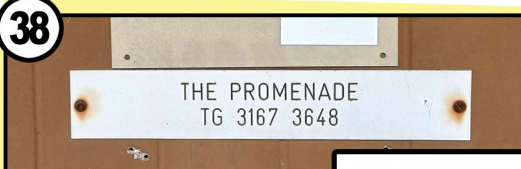
A concrete post marks a footpath. What are the three letters on it?

37



Two and a half cats overlook the entrance to what chalet park?

38



What are you "in danger of" if you approach this small Promenade sign?

39

According to the sign, how many people can "officially" sleep in the house with the tower?



40

This interesting and decorative item is in someone's front garden. (Please do not trespass.) What type of post is it?

41

The wall to the right of the anchor belongs to a cottage. Who owns the wall on the left?

42

Set in the hotel wall, is it VR, GR, ER or CR?

43

What is the name of the famous battle named on the wall below this impressive lamp?

44

What large landmark is next to the building that has a windmill on it's weathervane?

45

Up the road opposite the previous clue is another weathervane. Is it a sea or land craft on the top?

46

How many of these matching planters are along the road in front of the holiday village?

47

How many N's are missing from this sign?

48

How many of these benches are you NOT able to sit on because you are walking on the wrong side of the fence?

49

What are they proud to be founding members of?

50

Who was a carpenter, a fisherman and loved the sea?

TAKE CARE CROSSING THE ROAD

HERE COMES A "HOW MANY" SECTION

THE END

The MUNDESLEY Observation TRAIL

Set by - Nigel Holmes

This observation trail has been created free of charge, for your enjoyment. If you have had fun, perhaps you could think about how you could help the local area by donating a small amount to a great cause. Helping the local community teach sea and beach safety.

Mundesley Surf Life Saving Club

Mundesley SLSC

Our purpose is saving lives and preventing drowning. Starting at age 7 members develop the skills, confidence, fitness and water safety awareness to become Lifesavers at 16. Our Surf lifeguards have the highest beach safety standards.

Aiming to create a water-safe community, by teaching swimming, participating in sport and training lifeguards. We teach members how to respect and understand the beach environment.

We rely 100% on public donations

Scan here to help us

gofundme

HERE ARE THE ANSWERS NO PEEKING

41: The Royal Hotel
42: E R
43: Trafalgar
44: Stow Mill (Windmill)
45: Sea
46: 7
47: 4
48: 2
49: NILA
50: Terry Shanahan

31: Theford
32: Boys Entrance
33: Paston
34: Going to the toilet
35: Pubmaster
36: NCC
37: The Dell
38: Death
39: 18
40: Lampost

21: Stanton
22: A light / lamp
23: You are right
24: Left
25: 2003
26: 4
27: Warrior
28: The Blue Boat
29: Lionel Richmond Galsworthy
30: 2

11: Nora Gaston
12: G & P
13: Queen Elizabeth II
14: E R
15: Library
16: The Pantiles
17: The paper
18: 3
19: The Gables
20: Mundesley Free Church

1: Dog bowl
2: 66
3: 27
4: Gunn
5: Ground
6: Survey
7: 2006
8: 134
9: Tuddies
10: Queen Victoria